




# LEGEND

-  Golden Mile Bench Geographical Indication
-  Vineyard Areas
-  Elevation Contours (100m a.s.l.)



The map illustrates the boundary configuration for Golden Mile Bench, a subdivision of the Okanagan Valley Geographical Indication in accordance with the BC Agricultural Products Classification Act, Wines of Marked Quality Regulation.

The highlighted vineyard areas are according to the 2016 agricultural land use inventory of the Okanagan Valley conducted by the BC Ministry of Agriculture, Innovation and Adaptation Branch and are displayed for general interest purposes only.

**Oliver**

### DISCLAIMER:

Source basemap data provided by ESRI & DataBC used in these maps does not originate from legally recorded surveys. It is part of a GIS database system which may contain errors and/or omissions and is subject to change, therefore basemap accuracy cannot be guaranteed.

### CREDITS:

Geographical Indication boundary by Scott Smith, AAFC Summerland, BC  
Map by, Geo Earth Mapping, Vernon, BC.  
Map version June 4, 2018

Source: Esri, DigitalGlobe, GeoEye, Earthstar Geographics, CNES/Airbus DS, USDA, USGS, AeroGRID, IGN, and the GIS User Community

# Golden Mile Bench Geographical Indication

