






This map illustrates the boundary configuration of the Kootenay Geographical Indication in accordance with the BC Agricultural Products Classification Act, Wines of Marked Quality Regulation as amended in 2018.

The Growing Areas shown approximates the geographic extent of the current wine grape production within the Geographical Indication.

DISCLAIMER:
 Source basemap data provided by ESRI & DataBC used in these maps does not originate from legally recorded surveys. It is part of a GIS database system which may contain errors and/or omissions and is subject to change, therefore basemap accuracy cannot be guaranteed. June 2018.

LEGEND

-  Kootenay Geographical Indication
-  Grand Forks Growing Area
-  Central Kootenay Growing Area
-  Arrow Lakes Growing Area
-  Elevation Contours (500m a.s.l.)

CREDITS:
 Geographic Indication boundary by Scott Smith, Eterna Consulting, Penticton, BC.
 Growing area extent by Scott Smith and Pat Bowen, Agriculture and Agri-Food Canada, Summerland, BC.
 Map by Geo Earth Mapping, Vernon, BC
 Map version June 4 2018.

Kootenay Geographical Indication

